

Appendix A: Showing Street Segment Maps

Street segment maps of all streets surveyed, along with NZDep ratings for the selected small areas (with NZDep being an area-based index of socioeconomic deprivation, with 1 being least deprived decile and 10 being most deprived decile). The ratings used have been based on the 2013 NZ census data.

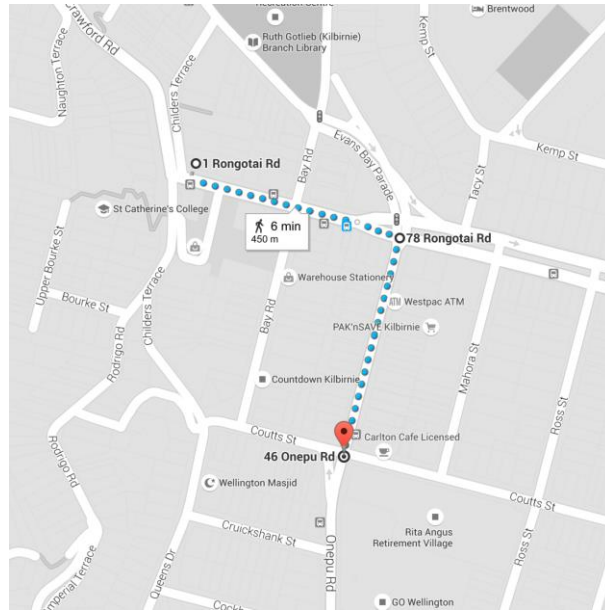


Figure A1. Kilbirnie: 1 Rongotai Rd to corner of Coutts St and Onepu Rd; NZDep 8

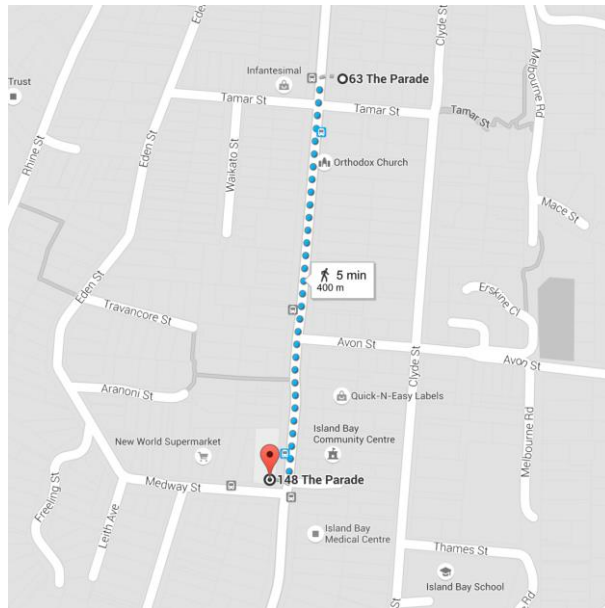


Figure A2. Island Bay: 63-148 The Parade; NZDep 2

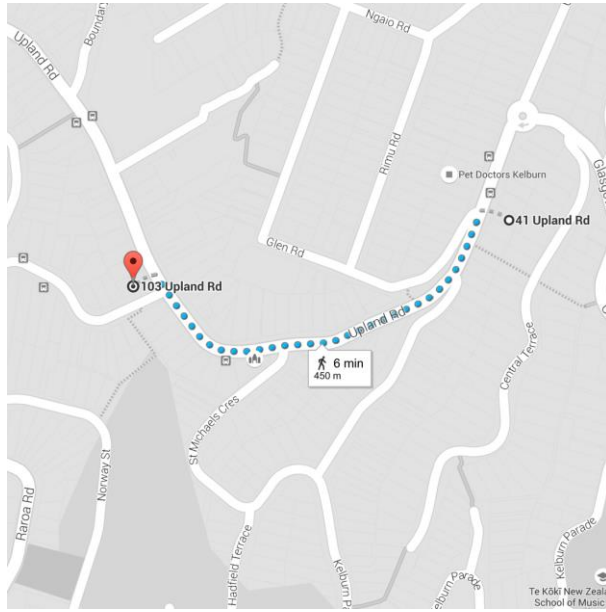


Figure A3. Kelburn: 41-103 Upland Rd; NZDep 5

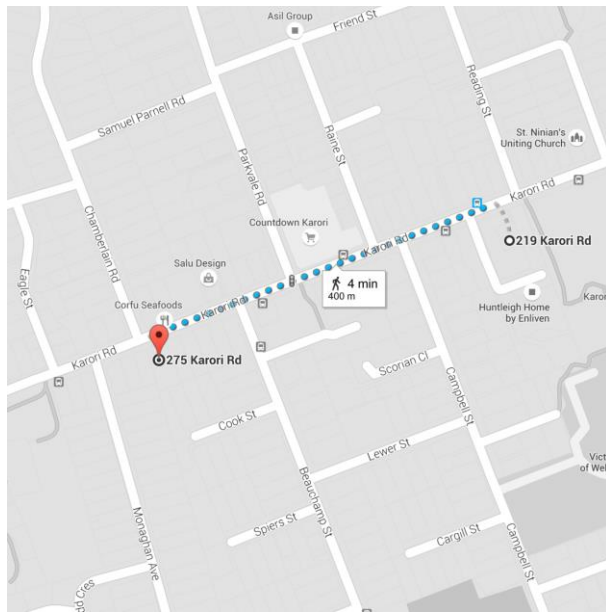


Figure A4. Karori: 219-275 Karori Rd; NZDep 1

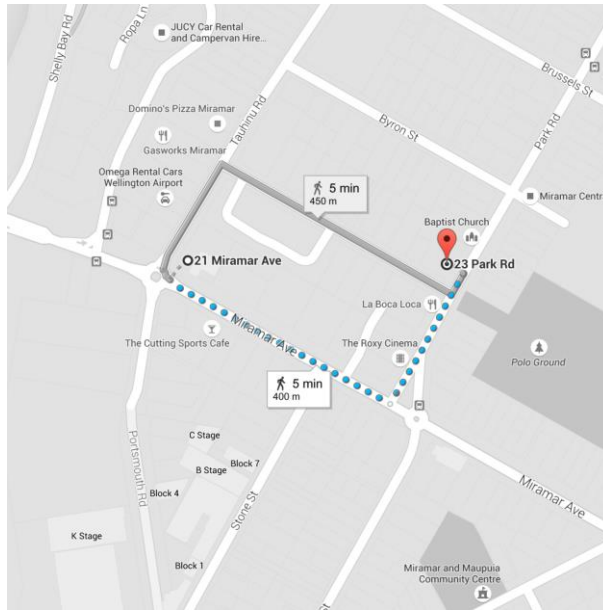


Figure A5. Miramar West: 21 Miramar Ave to 23 Park Road; NZDep 9

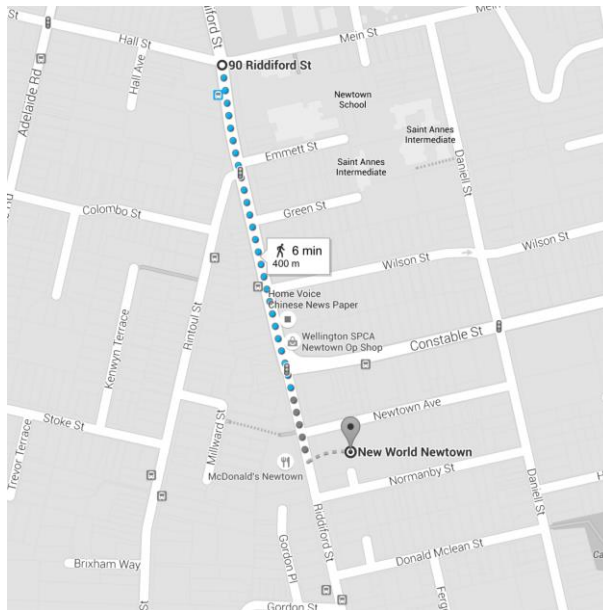


Figure A6. Newtown: 90 Riddiford St to New World Supermarket; NZDep 7

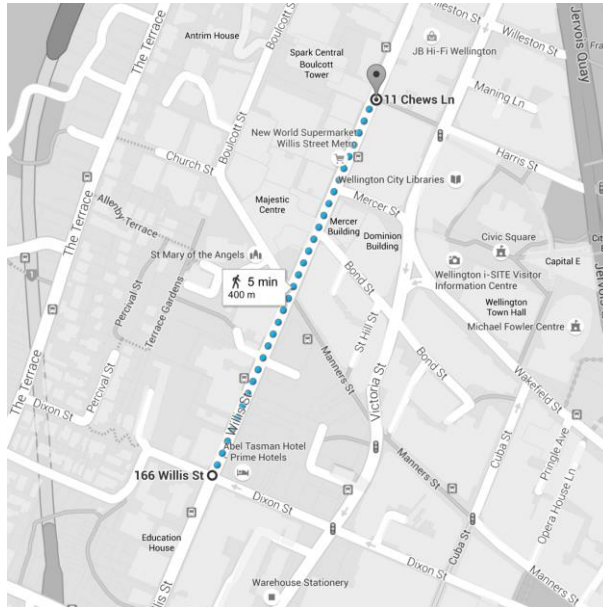


Figure A7. Willis Street: from Dixon St intersection to Chews Lane intersection.

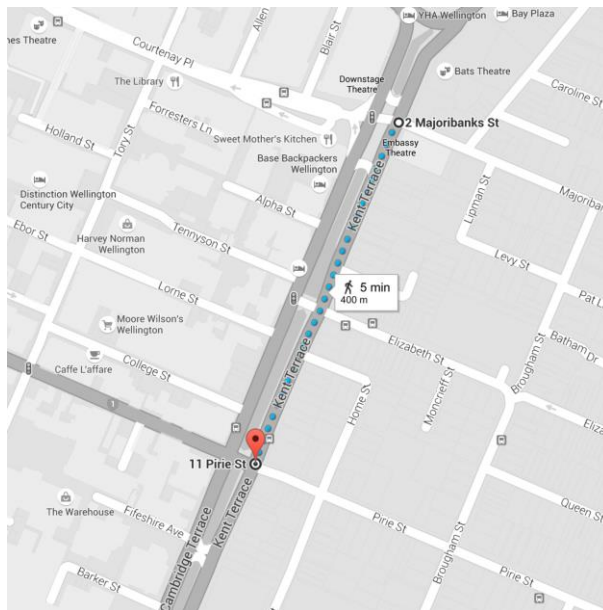


Figure A8. Kent Terrace/Cambridge Terrace: from Courtenay Place intersection to Pirie St intersection.

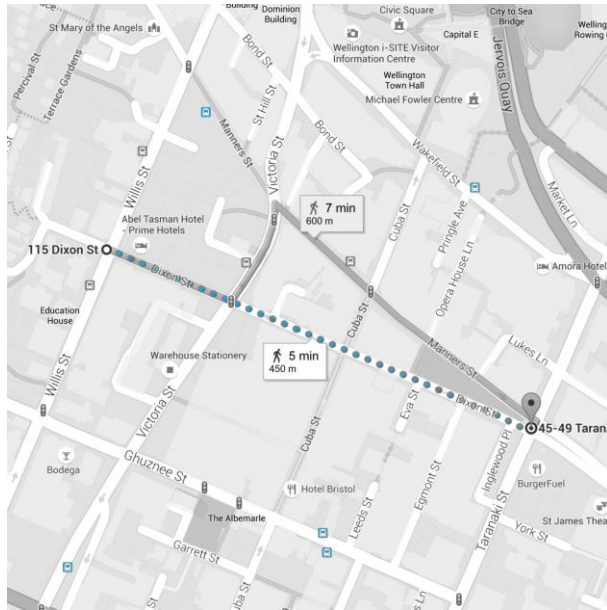


Figure A9. Dixon Street: from Willis St. intersection to Taranaki St. intersection.

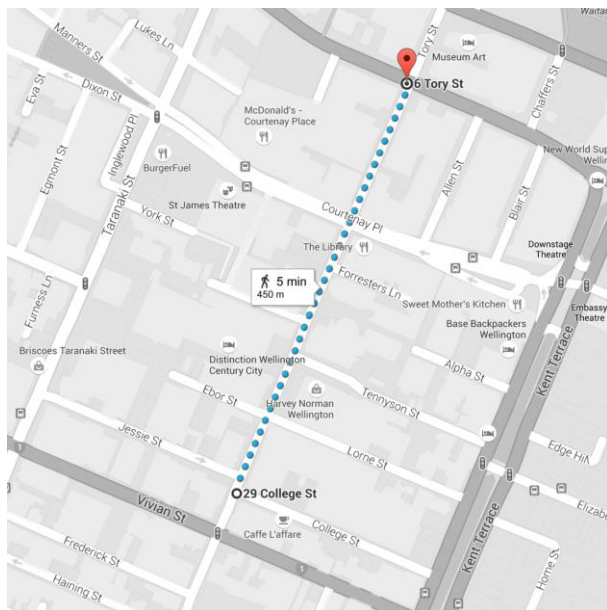


Figure A10. Tory Street: from College St. intersection to Wakefield St. intersection

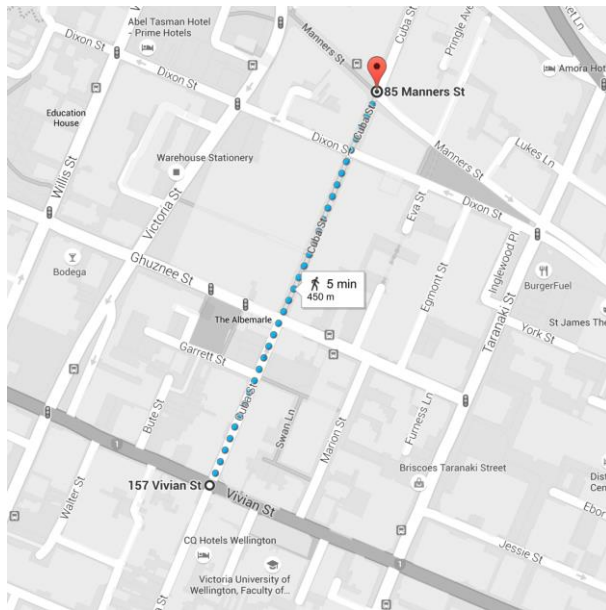


Figure A11. Cuba Street: from Manners St. intersection to Vivian St. intersection.

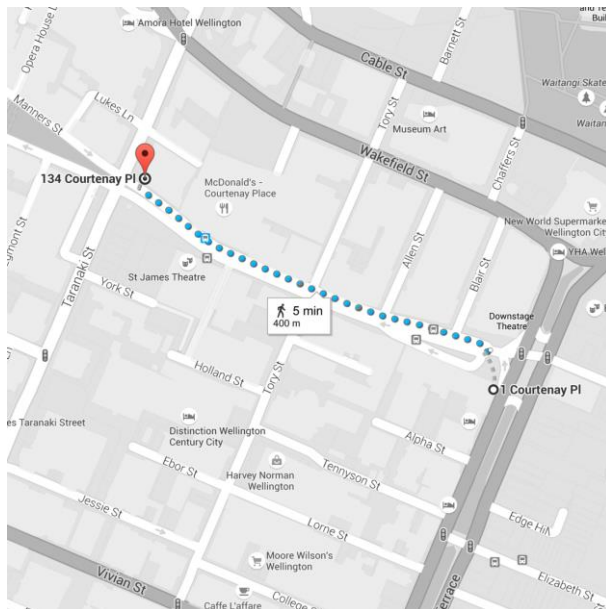


Figure A12. Courtenay Place: 1-134.