

# Central Campus

## Academic Departments, Schools, Faculties and Programmes

F6	27	Accountancy and Business Law – Commerce Building
F5	59	Anthropology, Gender and Sociology – Richardson Building
G4	75	Applied Sciences – Science 3
F5	59	Archaeology – Richardson Building
F5	52	Art History and Theory – Arts Building
F5	52	Asian Studies – Arts Building
G4	74	Biochemistry – Biochemistry Building
G2	104	Botany – Botany Building
F6	27	Business Administration, Master of – Commerce Building
G4	72	Chemistry – Science 2
F5	52	Chinese – Arts Building
F5	52	Classics – Arts Building
F5	42	Clothing and Textile Sciences – Gregory Building
F5	45	Design (Applied Science) – Consumer and Applied Sciences Building
G5	64	Drama – Allen Hall Theatre
G2	104	Ecology – Botany Building
F6	27	Economics – Commerce Building
F5	52	English – Arts Building
F6	27	Entrepreneurship – Commerce Building
F5	59	Environmental Management – Richardson Building
F5	52	European Studies – Arts Building
F6	27	Executive Education – Commerce Building
F6	27	Finance and Quantitative Analysis – Commerce Building
F5	42	Food Science – Gregory Building
H4	96	Foundation Studies – St David 2
F5	52	French – Arts Building
F5	59	Geography – Richardson Building
G5	70	Geology (and Geology Museum) – Geology Building
F5	52	German – Arts Building
F5	52	History – Arts Building
G4	72	Human Nutrition – Science 2
F6	27	Information Science – Commerce Building
F6	27	International Business – Commerce Building
F5	52	Japanese – Arts Building
F5	52	Languages and Cultures – Arts Building
H4	96	Language Centre (Foundation Year) – St David 2
F5	59	Law, Faculty of – Richardson Building
F5	52	Linguistics – Arts Building
F6	27	Management – Commerce Building
F5	60	Māori Studies – Te Tumu – School of Māori, Pacific and Indigenous Studies
F6	27	Marketing – Commerce Building
G4	75	Mathematics and Statistics – Science 3
F5	59	Media, Film and Communication – Richardson Building
G4	77	Microbiology and Immunology – Microbiology Building
G5	79	Music – Black/Sale House
F6	29	National Centre for Peace and Conflict Studies
F5	60	Pacific Islands Studies – Te Tumu – School of Māori, Pacific and Indigenous Studies
F6	48	Performing Arts Studies – 2 Trent Ave
F7	24	Philosophy – Union St East
F3	108	Physical Education, School of
G4	75	Physics – Science 3
E3	116	Physiotherapy, School of – Physiotherapy Building
F5	59	Planning – Richardson Building
F5	52	Politics – Arts Building
F5	52	Portuguese – Arts Building
F6	34	Psychology – William James Building
F5	52	Religious Studies – Arts Building
F5	49	Scottish and Irish Studies, Centre for – Humanities Annexe 2
H4	97	Social Work and Community Development
F5	52	Spanish – Arts Building
F6	48	Theatre Studies – 2 Trent Ave
F5	52	Theology – Arts Building
F6	27	Tourism – Commerce Building

## Buildings (continued)

F5	40	Psychology, Leith 3
F6	35	Psychology, Mellor House
F6	33	Psychology, Stage 2
G5	71	Registry Building (Clocktower Building)
F5	59	Richardson Building
F7	26	School of Business Postgraduate Annexe
G4	73	Science 1
G4	72	Science 2
G4	75	Science 3
F4	63	Smithell's Gymnasium
H4	98	Social Work and Community Development
G4	78	St David Complex

## Libraries and Collections

F4	58	Central Library – Information Services Building
F4	58	de Beer Gallery – Information Services Building
F5	59	Law Library – Richardson Building
-	-	Leith Lending 1 (off the map)
-	-	Leith Lending 2, Bindery (off the map)
G4	76	Science Library – Science 3

## Staff

G5	66	Staff Club
H5	95	Tertiary Education Union

## Lecture Theatres

F5	44	Archway Lecture Theatre Complex (1-4)
F5	52	Burns Lecture Theatres (1-7) – Arts Building
F5	57	Castle Lecture Theatre Complex (1-2 A-D)
G4	73	Chemistry Lecture Theatres (3 4) – Science 1
G4	72	Chemistry Lecture Theatres (1) – Science 2
F6	27	Commerce Lecture Theatres – Commerce Building
G4	73	Human Nutrition G10 Lecture Theatre – Science 1
F5	59	Moot Court – Richardson Building
G5	70	Quadrangle (Quad) Lecture Theatres (1-6) – Geology Building
G4	78	St David Lecture Theatres
G3	103	Union Street Lecture Theatre – Botany Annexe

## Residential Colleges

-	-	Abbey College (off the map) – 900 Cumberland St
-	-	Aquinas College (off the map) – 74 Gladstone Rd
H6	-	Arana College – 110 Clyde St
-	-	Carrington College (off the map) – 57 Heriot Row
-	-	City College (off the map) – 911 Cumberland St
D4	-	Cumberland College – 250 Castle St
D4	-	Hayward College – 110 Frederick St
-	-	Knox College (off the map) – Knox St
G6	-	St Margaret's College – 333 Leith St
-	-	Salmond College (off the map) – 19 Knox St
H4	-	Selwyn College – 560 Castle St
H7	-	Studholme College – 127 Clyde St
-	-	Toroa College (off the map) – 8 Regent Rd
G6	-	University College – 315 Leith Walk

## Residential

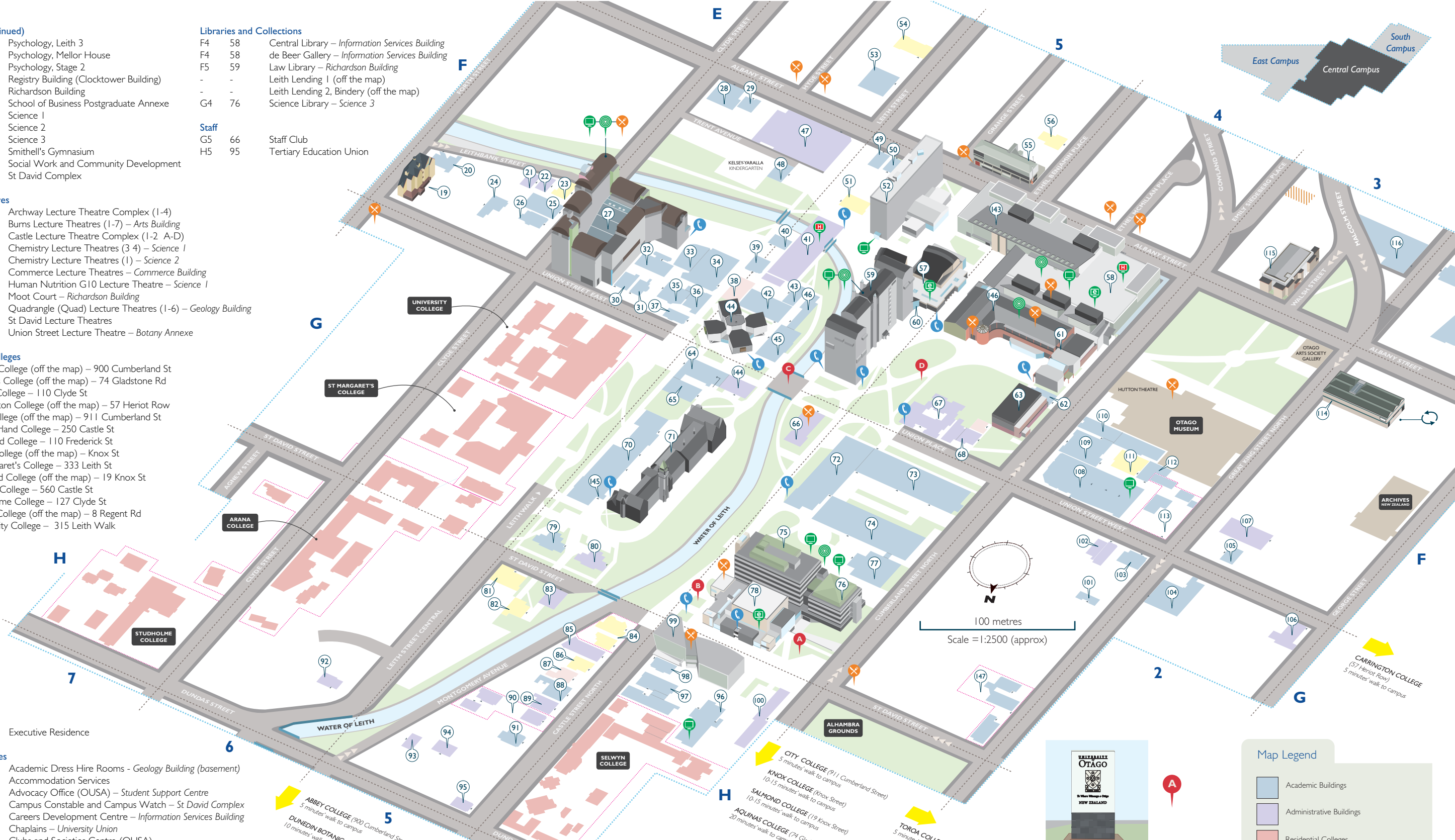
F7	19	Executive Residence
----	----	---------------------

## Student Services

G5	145	Academic Dress Hire Rooms - Geology Building (basement)
H5	81	Accommodation Services
E5	56	Advocacy Office (OUSA) – Student Support Centre
G4	78	Campus Constable and Campus Watch – St David Complex
F5	143	Careers Development Centre – Information Services Building
F4	146	Chaplains – University Union
E5	55	Clubs and Societies Centre (OUSA)
F4	61	Critic (OUSA) – University Union
F5	51	Disability Information and Support
E5	56	Flattig Support (OUSA) – Student Support Centre
E5	56	Foodbank (OUSA) – Student Support Centre
F4	58	ID Card Office – Information Services Building
F4	58	Information Centre – Information Services Building
F4	58	ITS Computer Training – Information Services Building
F4	58	ITS Helpdesk – Information Services Building
G5	80	Liaison Office – Scott/Shand House
F4	61	Lost Property (OUSA) – University Union
H5	84	Māori Centre – Te Haka Mātauraka
H5	86	Māori Students' Association, Te Roopū Māori
E6	54	Mojo's (OUSA)
G5	64	Prayer and Meditation Rooms – Archway Building
H2	147	Otago University Childcare Association (Preschool, Nurse, Fulltime)
F4	61	Otago University Students' Association Office – University Union
F7	23	Pacific Islands Centre
F4	146	Parents' Room (OUSA) – University Union
G4	78	Proctor – St David Complex
E5	56	Queer Support (OUSA) – Student Support Centre
F4	61	Radio One (OUSA) – University Union
F4	146	Re:Fuel – University Union
G5	71	Scholarships Office – Registry Building
G5	80	Schools' Liaison Office – Scott/Shand House
G4	78	Security Centre (ext. 5000) – St David Complex
F3	111	Squash Courts (OUSA)
E3	115	Student Health Services (Health and Counselling)
F4	61	Student Job Search – University Union
F4	58	Student Learning Centre (HEDC) – Information Services Building
E5	56	Student Support Centre (OUSA)
H5	86	Te Roopū Māori
F4	146	Union Hall – University Union
F5	143	UniPrint Shop – Information Services Building
F2	114	University Bookshop (OUSA)
F4	58	University Information Centre (UIC)

## Buildings

G5	64	Allen Hall – Archway Building
F5	52	Arts Building
G4	74	Biochemistry Building
G3	103	Botany Annexe
F3	113	Botany, Glasshouses
F3	112	Botany, Research Facility
G3	101	Botany, Study Centre
H4	99	Centre for Innovation
H5	89	Centre for Innovation Annexe
F6	27	Commerce Building (School of Business)
F5	46	Design (Applied Science), Hard Media (Tinshed)
F7	20	Design (Applied Science), Leithbank Centre for Design
G5	70	Geology Building
F5	50	Humanities Annexe 1
F5	49	Humanities Annexe 2
F6	28	Information Science, Annexe
E6	53	Information Science, Laboratories
F4	58	Information Services Building
-	-	Jamieson Building (off the map)
H5	88	Maths and Statistics Annexe
G4	77	Microbiology Building
H5	91	Music, Practice Rooms
G5	65	Music, Marama Hall
F3	109	Physical Education, 665 Cumberland St
G3	102	Physical Education, Administration
F4	62	Physical Education, McIntosh House
F3	110	Physical Education, Old Gym
F6	30	Psychology House
F6	37	Psychology, 93 Union Place East
F7	25	Psychology, Darwin House
F5	43	Psychology, Eleanor Gibson Laboratories
F6	31	Psychology, Galton House
F6	32	Psychology, Goddard Laboratories
F6	36	Psychology, Laboratory Annexes
F5	39	Psychology, Leith 2



**UNIVERSITY COLLEGE**  
UNION STREET EAST

**ST MARGARET'S COLLEGE**  
UNION STREET EAST

**ARANA COLLEGE**  
UNION STREET EAST

**STUDHOLME COLLEGE**  
UNION STREET EAST

**SELWYN COLLEGE**  
UNION STREET EAST

**UNIVERSITY OF OTAGO FLATS**  
5 minutes walk to campus

**WOMEN'S ROOM (OUSA)**  
5 minutes walk to campus

**UNIVERSITY UNION**  
10-15 minutes walk to campus

**CITY COLLEGE** (911 Cumberland Street)  
5 minutes walk to campus

**KNOX COLLEGE** (Knox Street)  
10-15 minutes walk to campus

**SALMOND COLLEGE** (19 Knox Street)  
10-15 minutes walk to campus

**AQUINAS COLLEGE** (74 Gladstone Road)  
20 minutes walk to campus

**TOROA COLLEGE** (8 Regent Road)  
5 minutes walk to campus

**UNIVERSITY OF OTAGO FLATS**  
H5 82 University of Otago Flats

**WOMEN'S ROOM (OUSA)**  
F4 146 Women's Room (OUSA) – University Union

**Other Services**  
F4 58 Audio Conferencing – Information Services Building  
F4 58 ITS Teaching Facilities – Information Services Building  
F4 58 Video Conferencing – Information Services Building

**Administration**  
H5 94 Academic Services, Call Centre and Web Office  
H5 83 Alumni House  
F4 58 Distance Learning – Information Services Building  
G5 71 Equity and Planning Advisor – Registry Building  
G5 71 Examination Office – Registry Building  
G5 71 Fees Office – Registry Building  
G5 71 Financial Services, Financial Controller – Registry Building  
H6 92 Human Resources Division, Health and Safety Team  
- - Human Resources Operations – Jamieson Building (off the map)  
F2 107 Information Technology Services – 444 Great King St  
F5 41 Information Technology Services – Leith Walk  
G5 144 International Office – Archway West Building  
G5 80 Marketing and Communications – Scott/Shand House  
G5 80 Media Office – Scott/Shand House  
- - Payroll Services / HRMS – Jamieson Building (off the map)  
G5 71 Policy and Remuneration Processes – Registry Building  
F6 47 Property Services  
H5 93 Quality Advancement Unit  
G5 71 Student Finance – Registry Building  
G5 71 Student Management System Project  
F7 22 Student Records – Registry Building  
F4 58 Summer School – Information Services Building  
G5 71 Training and Development Advisor – Registry Building  
F4 67 Union Court

**Research**  
G4 75 Centre for Application of Statistics and Mathematics – Science 3  
H5 90 Centre for Study of Agriculture, Food and Environment (CSAFE)  
H4 99 Contract Management (Research Division) – Centre for Innovation  
H5 85 Division of Sciences Outreach  
G2 106 Educational Assessment Research Unit  
H4 99 Enterprise (Research Division) – Centre for Innovation  
G3 103 Frances Hodgkins Fellow Studio  
F4 68 Higher Education Development Centre (HEDC)  
G3 102 Human Performance Centre – Physical Education Admin  
H4 100 Landcare Research Building  
H4 99 Māori Research Facilitator (Research Division) – Centre for Innovation  
F7 21 MInT study  
F2 105 LINZ Nutrition and Activity Research Unit  
H4 99 PBRF (Research Division) – Centre for Innovation  
G5 71 PHD Office – Registry Building  
H4 99 Research and Enterprise Office (Research Division) – Centre for Innovation  
G5 71 Research Higher Degrees (Research Division) – Registry Building  
F7 20 \*Scope DesignLab – Leithbank Centre for Design  
- - University of Otago Press (Research Division) – Jamieson Building (off the map)

**Senior Management, Divisional and Academic Leaders**  
G5 71 Academic Services – Director (Registry Building)  
G5 71 Deputy Vice-Chancellor – Academic (Registry Building)  
G5 71 Deputy Vice-Chancellor – Research (Registry Building)  
F6 27 Division of Commerce (School of Business) – PVC Office (Commerce Building)  
F5 52 Division of Humanities – PVC Office (Arts Building)  
F4 67 Division of Sciences – PVC Office (Union Court)  
G5 71 Human Resources – Director (Registry Building)  
F4 58 Information Services – Director (Information Services Building)  
G5 80 Marketing and Communications – Director (Scott/Shand House)  
G5 71 Student Services – Director (Registry Building)  
G5 71 Vice-Chancellor (Registry Building)

### Map Legend

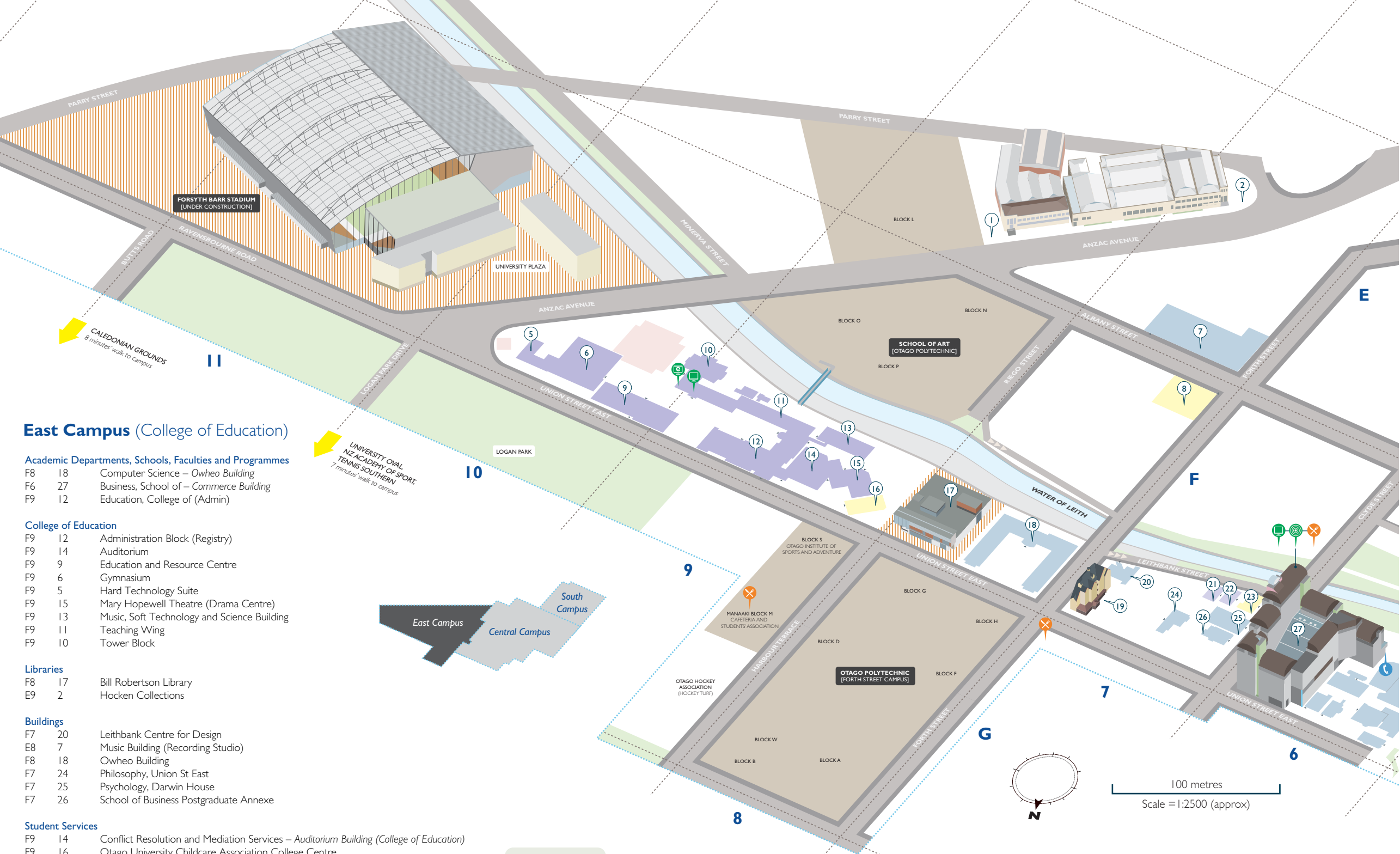
	Academic Buildings
	Administrative Buildings
	Residential Colleges
	Student Services
	Places of Interest
	Unassigned Spaces, Garage and Parking
	Indexed University of Otago Buildings
	Landmarks
	Places to Eat
	Emergency Telephones
	Computer Rooms
	Wireless Internet Available
	E-Stop Computers
	IT Helpdesks
	Building View Rotated 180° within the Map
	Main Entrance to Buildings
	Places of Interest (off the map)
	One-way Traffic

**A** ENTRANCE TO THE UNIVERSITY OF OTAGO (corner of St David and Cumberland Street North)

**B** 'BUD' SCULPTURE BY PHILIPPA WILSON (2004) (in front of the St David Street Complex)

**C** TILED BRIDGE OVER LEITH (Union Place, near the Richardson Building)

**D** 'BRIDGE' SCULPTURE BY PETER NICHOLS (1988) (near Union Court)



**East Campus (College of Education)**

**Academic Departments, Schools, Faculties and Programmes**  
 F8 18 Computer Science – Owheo Building  
 F6 27 Business, School of – Commerce Building  
 F9 12 Education, College of (Admin)

**College of Education**  
 F9 12 Administration Block (Registry)  
 F9 14 Auditorium  
 F9 9 Education and Resource Centre  
 F9 6 Gymnasium  
 F9 5 Hard Technology Suite  
 F9 15 Mary Hopewell Theatre (Drama Centre)  
 F9 13 Music, Soft Technology and Science Building  
 F9 11 Teaching Wing  
 F9 10 Tower Block

**Libraries**  
 F8 17 Bill Robertson Library  
 E9 2 Hocken Collections

**Buildings**  
 F7 20 Leithbank Centre for Design  
 E8 7 Music Building (Recording Studio)  
 F8 18 Owheo Building  
 F7 24 Philosophy, Union St East  
 F7 25 Psychology, Darwin House  
 F7 26 School of Business Postgraduate Annexe

**Student Services**  
 F9 14 Conflict Resolution and Mediation Services – Auditorium Building (College of Education)  
 F9 16 Otago University Childcare Association College Centre  
 F7 23 Pacific Islands Centre  
 E9 1 Unipol Recreation Centre  
 F8 8 Uniprint (Otago University Print)

**Research and Administration**  
 F7 21 MInT study  
 F8 18 Research on Children and Families, Centre for – Owheo Building  
 F7 20 \*Scope DesignLab – Leithbank Centre for Design  
 F7 22 Student Management System Project

**Residential**  
 F7 19 Executive Residence

**Map Legend**

Academic Buildings	Student Services	Indexed University of Otago Buildings	Computer Rooms	Building View Rotated 180° within the Map
Administrative Buildings	Places of Interest	Landmarks	Wireless Internet Available	Main Entrance to Buildings
Residential Colleges	Under Construction	Places to Eat	E-Stop Computers	Places of Interest (off the map)
College of Education or School of Medicine	Unassigned Spaces, Garage and Parking	Emergency Telephones	IT Helpdesks	One-way Traffic

**South Campus (School of Medicine)**

**Academic Departments, Schools, Faculties and Programmes**  
 D2 130 Anatomy and Structural Biology – Lindo Ferguson Building  
 D2 128 Biomedical Sciences (Admin Office) – Sayers Building  
 D4 140 Environmental Science – 310 Castle St  
 D4 140 Marine Science – 310 Castle St  
 E3 119 Natural History Film-making and Communication – Science Communication  
 E2 124 Oral Rehabilitation – Walsh Building (Dental School)  
 E2 124 Oral Sciences – Walsh Building (Dental School)  
 D2 129 Pharmacology and Toxicology – Adams Building  
 D2 129 Pharmacy, School of – Adams Building  
 D2 130 Physiology – Lindo Ferguson Building  
 E3 116 Physiotherapy, School of – Physiotherapy Building  
 D4 140 Surveying – 310 Castle St  
 E2 120 Wildlife Management (Zoology) – Marples Building  
 E2 120 Zoology – Marples Building

**Buildings**  
 E3 123 Hunter Centre  
 E2 125 School of Dentistry, Baringham Building  
 E3 119 Science Communication  
 D2 126 Wellcome Medical Research Institute  
 E2 121 Zoology Annexe  
 E2 117 Zoology, Benham Building  
 E2 118 Zoology, Parker Building (Cottage)

**Lecture Theatres**  
 D3 127 Barnett Lecture Theatre – Dunedin Hospital  
 D3 127 Colquhoun Lecture Theatre – Dunedin Hospital  
 D2 132 D'Ath Lecture Theatre – Hercus Building  
 E2 124 Dental Lecture Theatres (Blue, Green) – Walsh Building (Dental School)  
 D2 130 Gowland Lecture Theatre – Lindo Ferguson Building  
 D2 131 Red Lecture Theatre – Scott Building  
 E3 116 Physiotherapy G02 Lecture Theatre – Physiotherapy Building  
 D4 140 Surveying 205 Lecture Theatre – 310 Castle St

**Dunedin School of Medicine**  
 C2 134 Centre for International Health  
 E3 122 Clinical Teaching Centre  
 C2 148 General Practice and Rural Health – 55 Hanover Street  
 D2 133 ICT Support Group  
 D3 135 Medical and Surgical Sciences – Ward Block (Dunedin Hospital)  
 D2 132 Pathology – Hercus Building  
 D2 129 Preventive and Social Medicine – Adams Building  
 D4 141 Psychological Medicine – Fraser Building  
 D3 139 Women's and Children's Health – Children's Pavilion (Dunedin Hospital)

**Dunedin Hospital**  
 D3 139 Children's Pavilion  
 D3 136 Clinical Services Building  
 D4 141 Fraser Building  
 D3 138 Oncology  
 D3 137 Psych Services Building  
 D3 135 Ward Block

**Libraries and Collections**  
 D2 130 Anatomy Museum – Lindo Ferguson Building  
 E2 124 Dental Library – Walsh Building (Dental School)  
 D2 128 Medical Library – Sayers Building

**Student Services**  
 E3 116 Physio Clinics – Physiotherapy Building  
 E3 115 Student Health Services (Health and Counselling)  
 F2 114 University Bookshop

**Other Services**  
 D4 141 Physiotherapy Pool – Fraser Building

**Residential Colleges**  
 D4 Cumberland College  
 D4 Hayward College

**Senior Management, Divisional and Academic Leaders**  
 E3 116 Division of Health Science – PVC Office (Physiotherapy Building)  
 E2 124 Dentistry – Dean's Office (Walsh Building)  
 D2 128 Medicine, Faculty of – Dean's Office (Sayers Building)  
 D3 135 Medicine, Dunedin School of – Dean's Office (Ward Block, Dunedin Hospital)  
 D2 132 Medical Laboratory Science – Course Director (Hercus Building)  
 D2 129 Pharmacy – Dean's Office (Adams Building)  
 E3 116 Physiotherapy – Dean's Office (Physiotherapy Building)  
 D2 128 Sports Medicine – Academic Coordinator (Sayers Building)

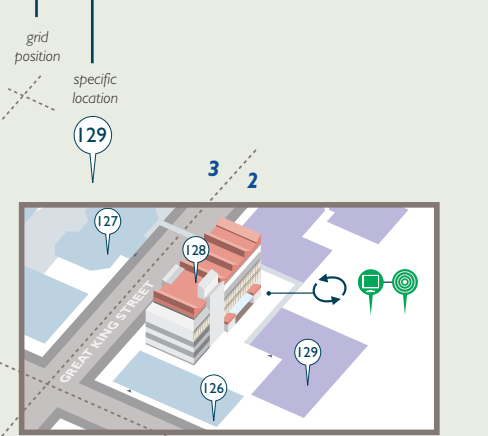
**Research**  
 E2 125 Dunedin Multidisciplinary Health and Research Unit – Baringham Building (Dental School)  
 D2 129 National Poisons Centre – Adams Building



**Using The Map**

Alongside each index entry are two numbered references. These help indicate where each entry is on the map. The first number refers to the relative **grid position**. The second refers to the **specific location** of each building, service or person.

example:  
 D2 129 National Poisons Centre – Adams Building



CAMPUS MAP. Designed by Scott Savage <scott.savage@design.otago.ac.nz>. Published by Marketing and Communications.

0800 80 80 98 | www.otago.ac.nz | t: 866 | university@otago.ac.nz

**UNIVERSITY OF OTAGO**  
 Te Whare Wānanga o Ōtago  
 NEW ZEALAND

**CAMPUS MAP**  
 version 2 | January 2011